






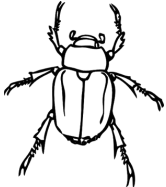



# OCTOBER ADVENTURES


## SCAVENGER HUNT: POLLINATOR'S PARADISE

A pollinator is an animal that helps plants make fruit and seeds by carrying pollen from one flower to another. Flowers are colorful so that pollinators, like bees and butterflies, can spot them from a distance. When pollinators fly from flower to flower, they carry the pollen from the flowers on their body hair. Did you know that one third of the food that humans eat relies on pollinators to grow?

As you walk around Masonville Cove, look for these pollinators and the plants that they pollinate. How many can you spot?

		
<b>Bees</b>	<b>Butterflies</b>	<b>Caterpillars</b>
		
<b>Moths</b>	<b>Flowering Bush</b>	<b>Flowering Trees</b>
		
<b>Yellow Dandelion Flowers</b>	<b>Beetles</b>	<b>Flies</b>

## HAVE A SMARTPHONE?



## TRY THESE SITES TO ENGAGE WITH MASONVILLE COVE IN A NEW WAY!



SCAN ME

### MONARCH MIGRATION GAME

Learn about the Monarch Butterfly and the long migratory journey it takes yearly in this fun interactive educational game.

<https://bit.ly/33zH6a7>



SCAN ME

### POLLINATOR GARDENING

Learn more about pollinators and creating pollinator gardens where you live! Check out this Wildlife Webinar by Maryland Department of Natural Resources.

<https://www.youtube.com/watch?v=ZgVd3BdTQ1U&feature=youtu.be>



@CaptainTrashWheel



@CaptainTrashWheel



@CaptTrashWheel

For questions and help please call: 410-246-0669 x100





# MASONVILLE COVE SITE MAP



## EDUCATION CENTER

- Sign in at station near door
- Building and bathrooms are CLOSED TO THE PUBLIC due to COVID19 precautions
- Check out the amazing views of the Cove from the back deck

## VERNAL POOL TRAIL

- Entire loop is about 0.07 miles
- A very easy-to-walk trail and great spot to view birds

## CAPTAIN'S TRAIL

- About 0.1 miles
- Trail leads out to the waterfront and great views of Captain Trash Wheel

## MEADOW TRAIL

- About 0.16 miles to the piers, the entire loop (Meadow Trail and Gravel Road) is about 0.31 miles
- Trail winds through beautiful restored meadows

## SYCAMORE TRAIL

- About 0.15 miles
- Walk on this trail to view a bald eagle's nest . This is the home of the only documented nesting bald eagle pair in Baltimore City!

## WOODLAND TRAIL

- Entire loop is about 0.7 miles
- Features older trees and waterfront views

## DRIFTWOOD TRAIL

- About 0.4 miles
- Enjoy views of Masonville Cove wetlands

## PIER

- Enjoy fantastic views of Baltimore